OK 1/maps

United States
Department of
Agriculture

Forest Service

Pacific
Northwest
Region

1986

Alternative and Resource Maps

Draft Environmental Impact Statement

Proposed Land and Resource Management Plan

Okanogan National Forest

NEWARK PUBLIC LIBRARY
APR 22 1986
U. S. GOVT. PUBS

A 13.92/2:

OK 1/maps/uns.

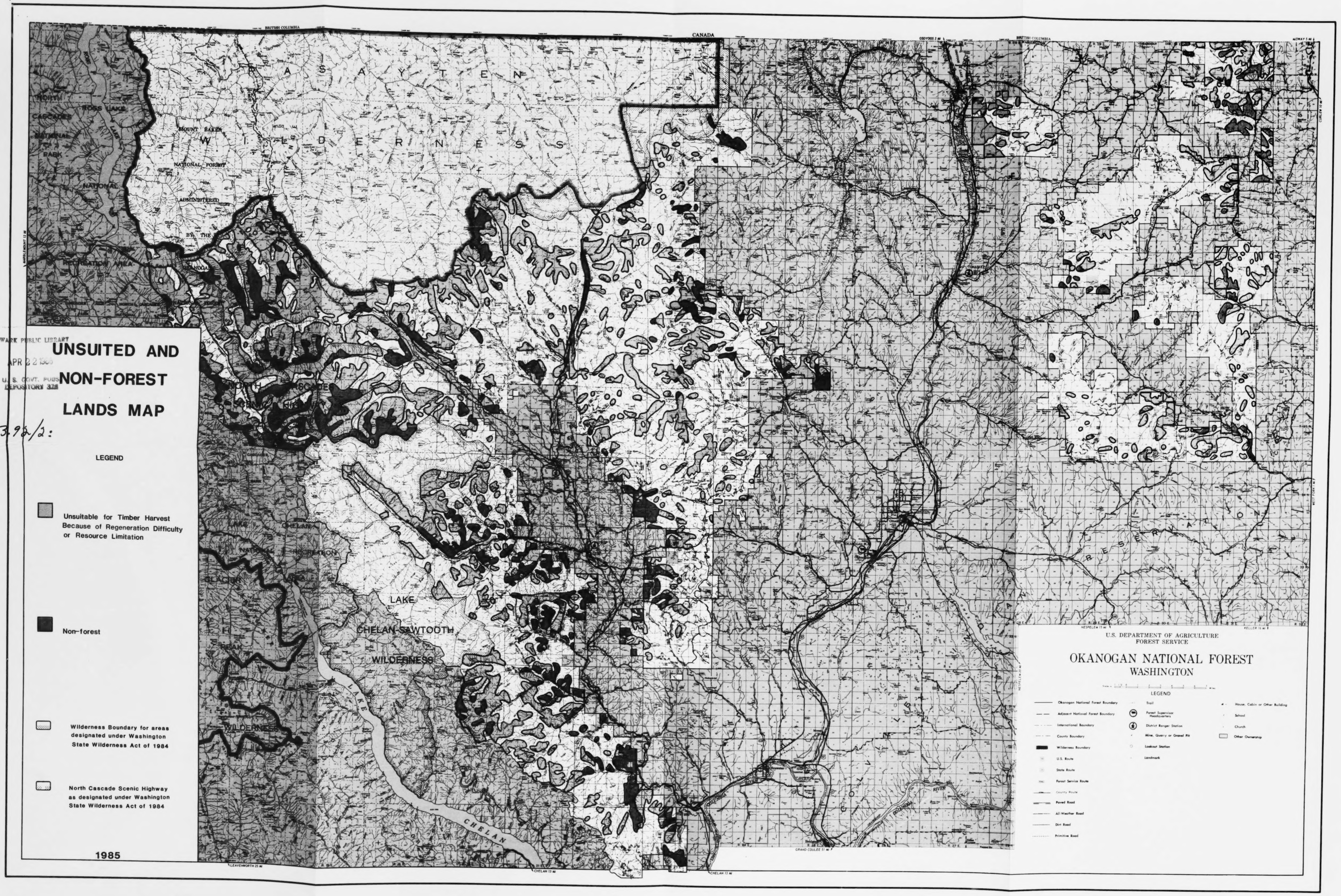

NEWARK PUBLIC LIBRARY
APR 22 1986
U.S. GOVT. PUBS
DEPOSITORY 328
A13.92/2:

U.S. GOVERNMENT PRINTING OFFICE 1985 — 597-605

OK 1/maps/free

A13.92/2:



NEWARK PUBLIC LIBRARY
APR 22 1986
U. S. GOVT. PUBS.
DEPOSITORY 376

FOREST TYPE MAP

LEGEND

- Wet Productive Mixed Conifer
- Dry Productive Mixed Conifer
- Productive Lodgepole Pine
- Low Productive Timber Land
- Non-forest Land and Land Unsuitable for Timber Harvest
- Wilderness
- Wilderness Boundary for areas designated under Washington State Wilderness Act of 1984
- North Cascade Scenic Highway as designated under Washington State Wilderness Act of 1984

1985

U.S. DEPARTMENT OF AGRICULTURE
FOREST SERVICE

OKANOGAN NATIONAL FOREST
WASHINGTON

LEGEND

- Okanogan National Forest Boundary
- Adjacent National Forest Boundary
- International Boundary
- County Boundary
- Wilderness Boundary
- U.S. Route
- State Route
- Forest Service Route
- County Route
- Paved Road
- All-Weather Road
- Dirt Road
- Primitive Road
- Trail
- Forest Supervisor Headquarters
- District Ranger Station
- Mine, Quarry or Gravel Pit
- Lookout Station
- Landmark
- House, Cabin or Other Building
- School
- Church
- Other Ownership

U.S. GOVERNMENT PRINTING OFFICE 1985 — 597-605

OK 1/maps/rec.
A13.92/2:
NEWARK PUBLIC LIBRARY
U.S. GOVT. PUBL. DEPOSITORY

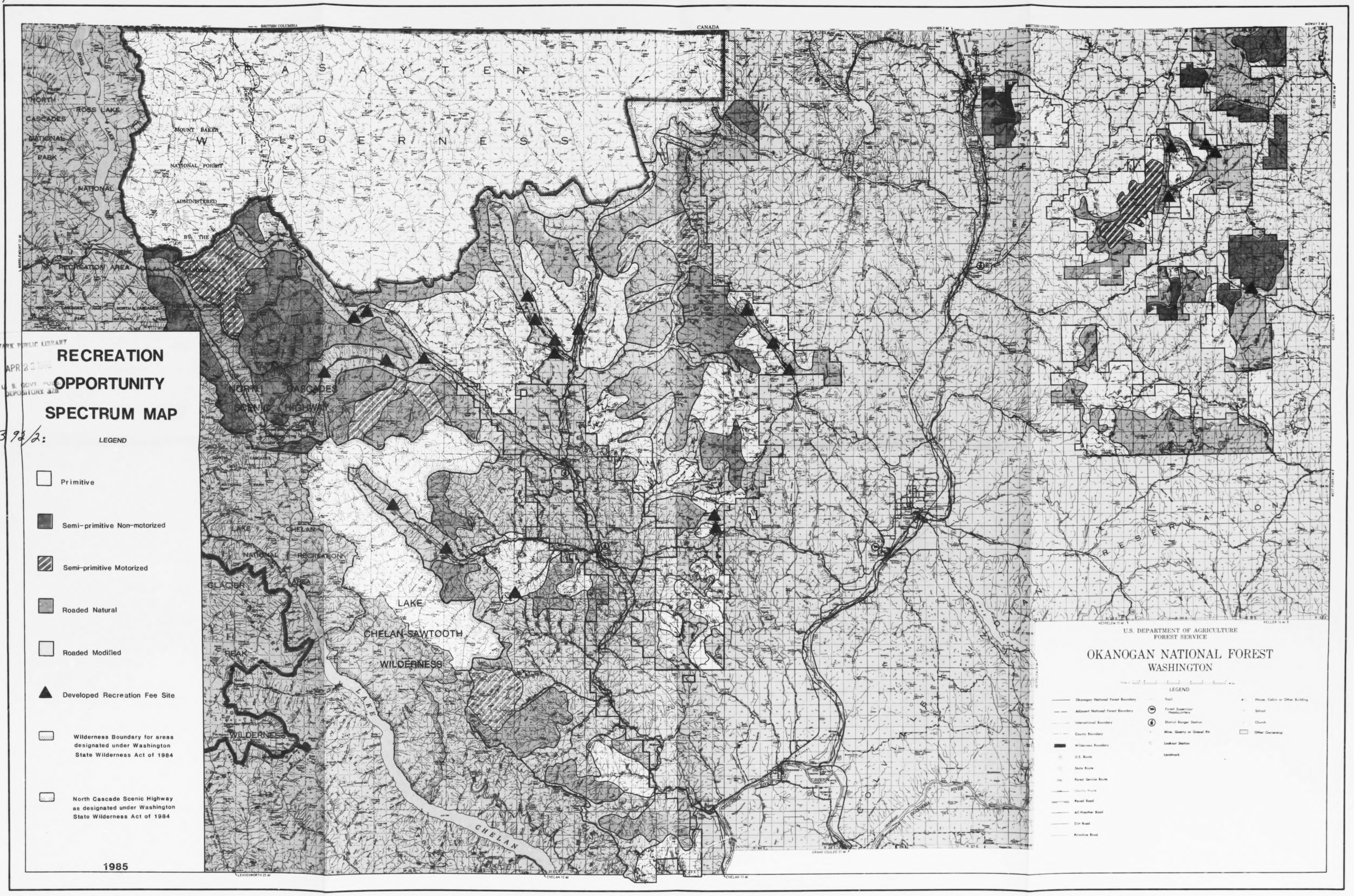

U.S. GOVERNMENT PRINTING OFFICE 1985 — 597-605

OK 1/maps Vis
NEWARK PUBLIC LIBRARY
U. S. GOVT. DEPOSITORY
A13.92/2:

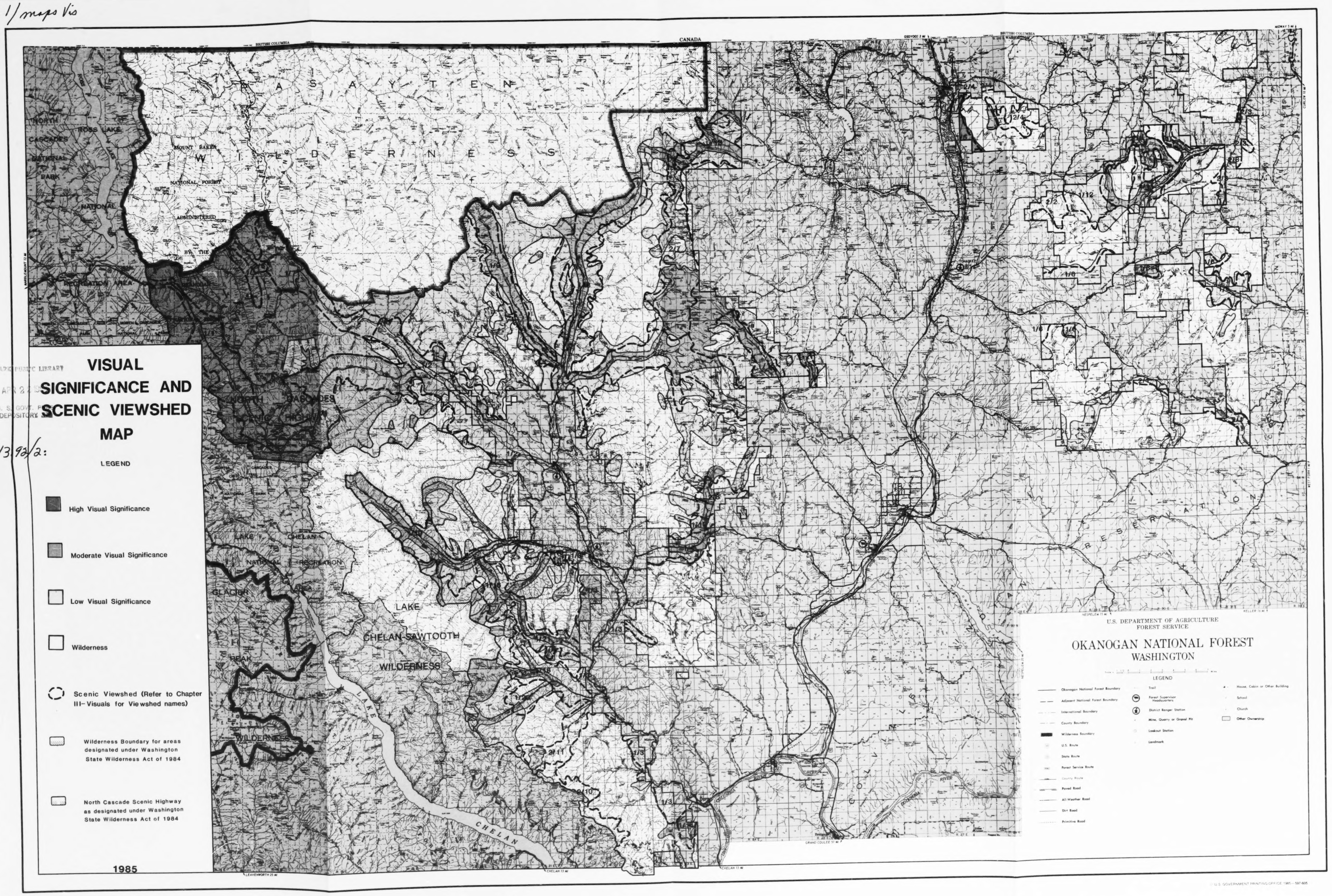

U.S. GOVERNMENT PRINTING OFFICE 1985—597-605

OK 1/maps/min

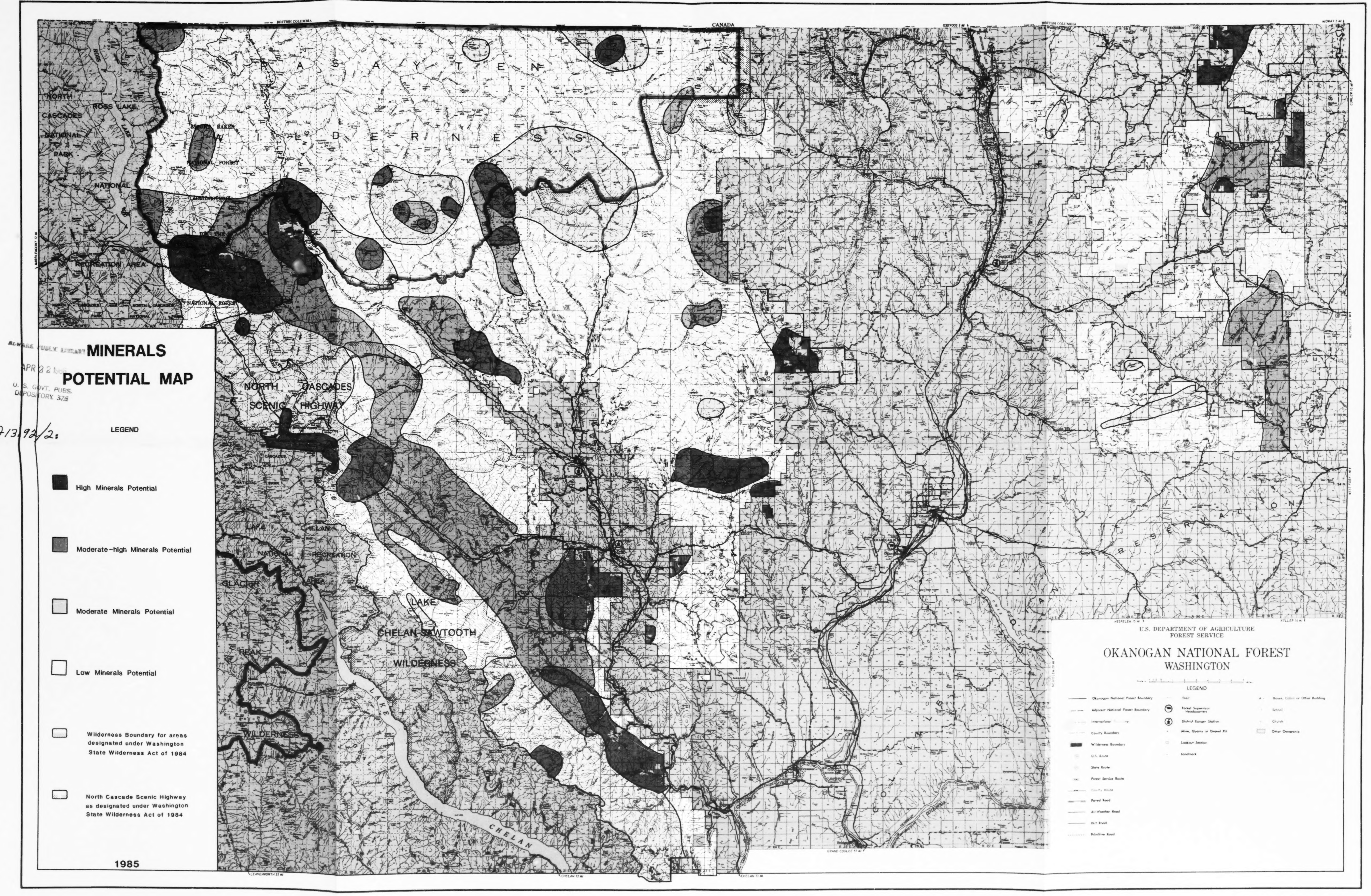

NEWARK PUBLIC LIBRARY
APR 22 1986
U.S. GOVT. PUBS.
DEPOSITORY 376
A13.92/2:

U.S. GOVERNMENT PRINTING OFFICE 1985—597-605

OK 1/maps/roads

NEWARK PUBLIC LI...
APR 2 2 1986
U. S. GOVT. PUBS.
DEPOSITORY 378
A 92/2:

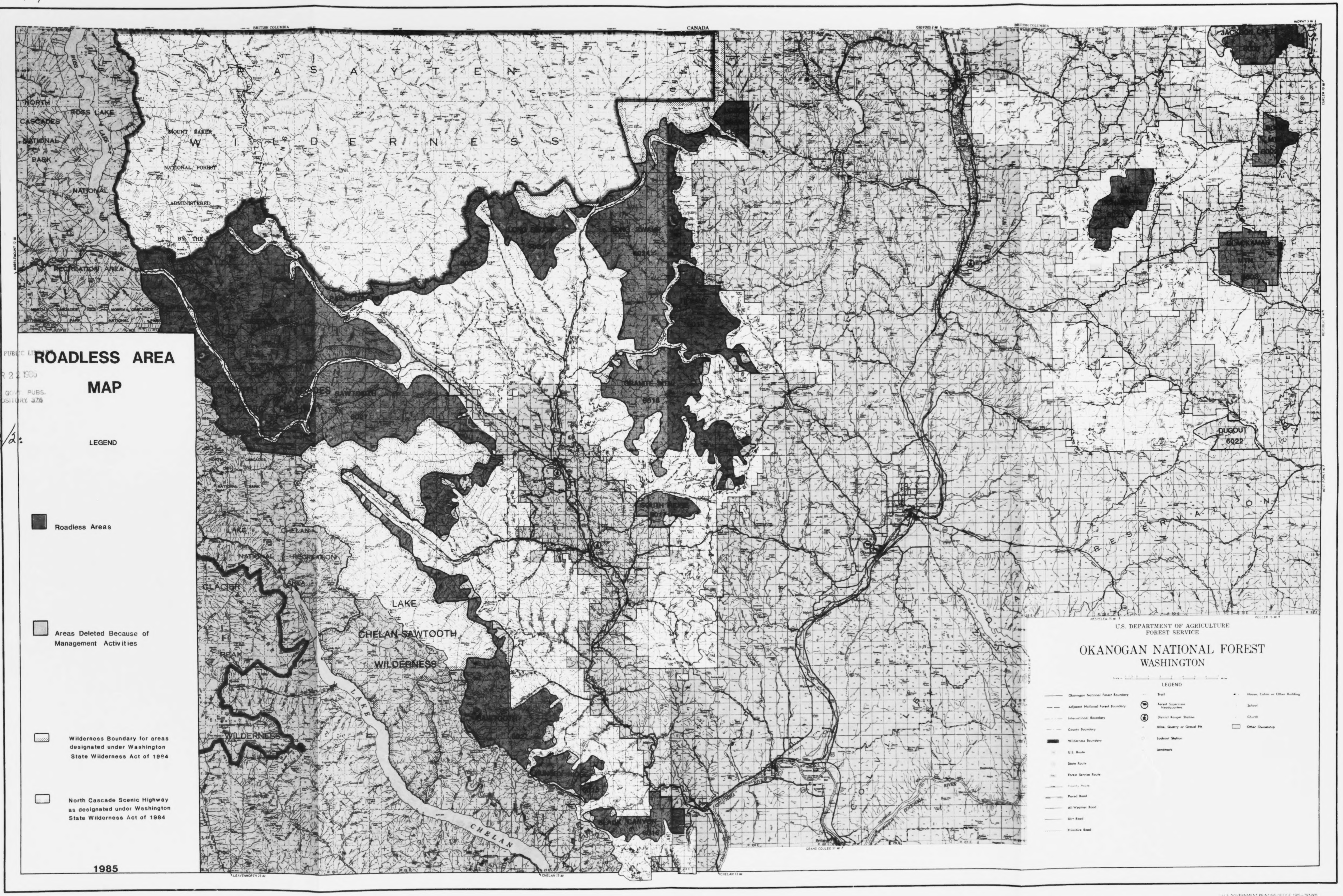

U.S. GOVERNMENT PRINTING OFFICE 1985 — 597-605

Ok 1/maps wild

A13.92/2:

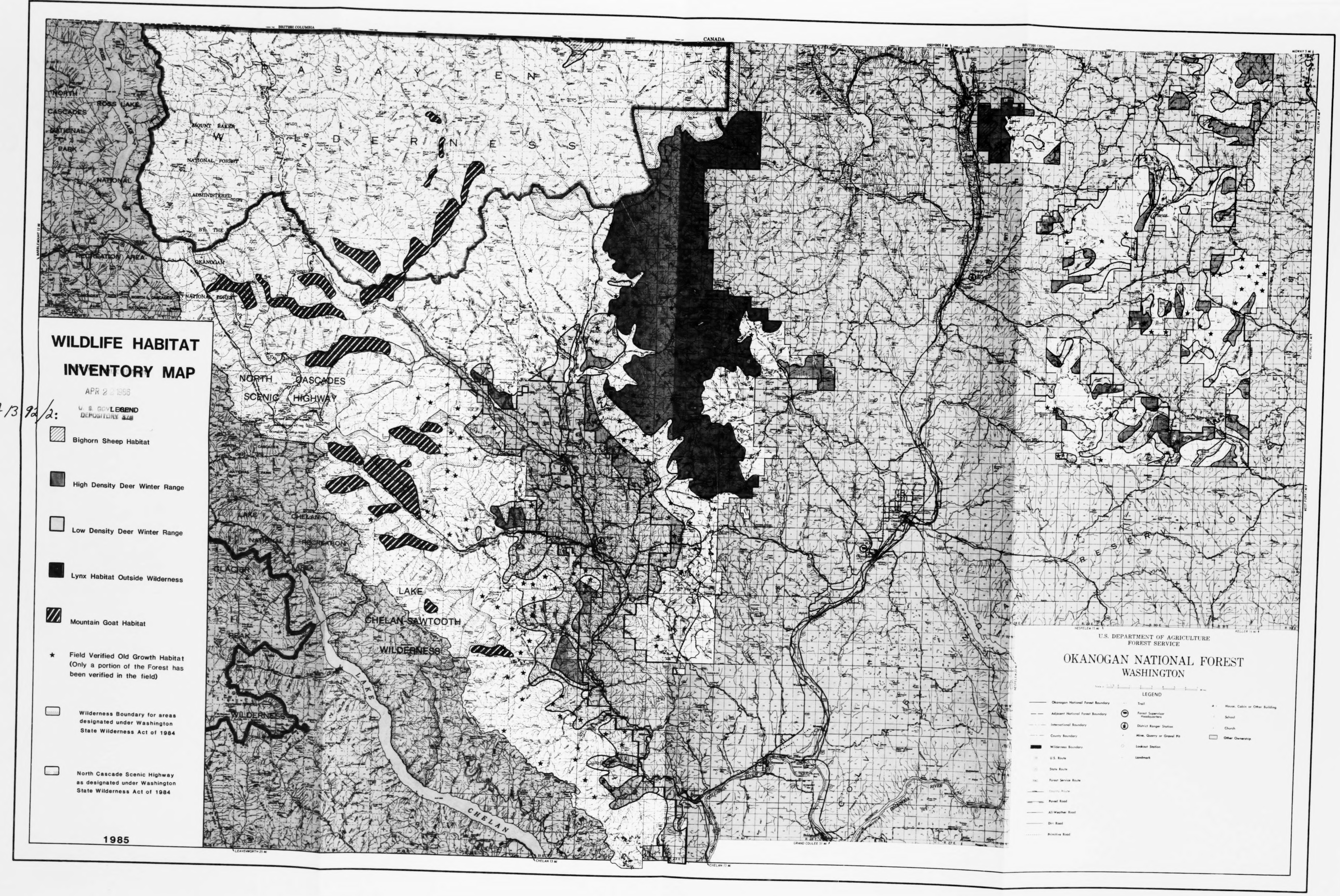

APR 2 2 1986
U. S. GOVT. DEPOSITORY 378

U.S. GOVERNMENT PRINTING OFFICE